

Natural Resources Canada – Canadian Forest Service

Location: Northwest Territories

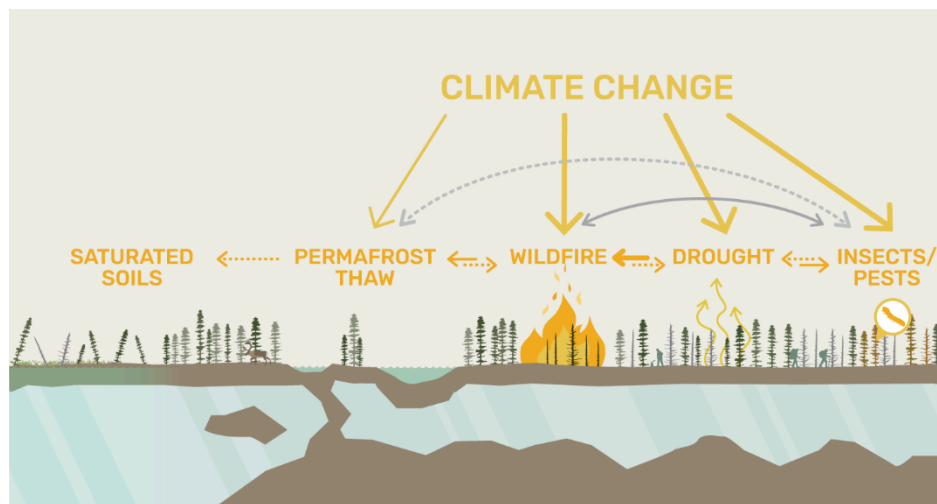
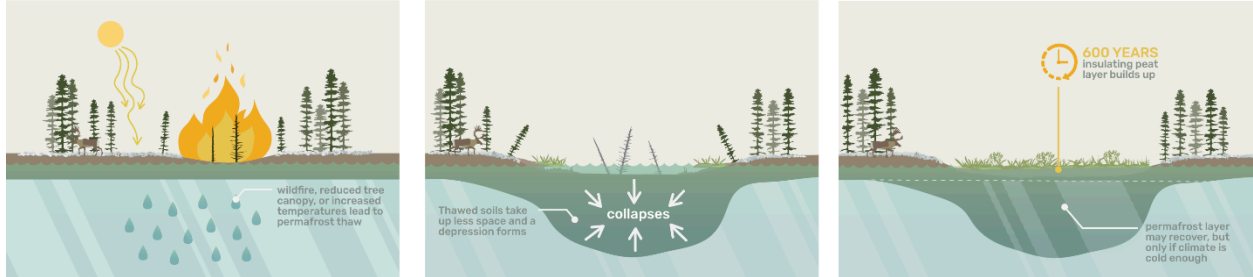
Project: Northwest Territories Baseline Vulnerability Assessment infographics and figures

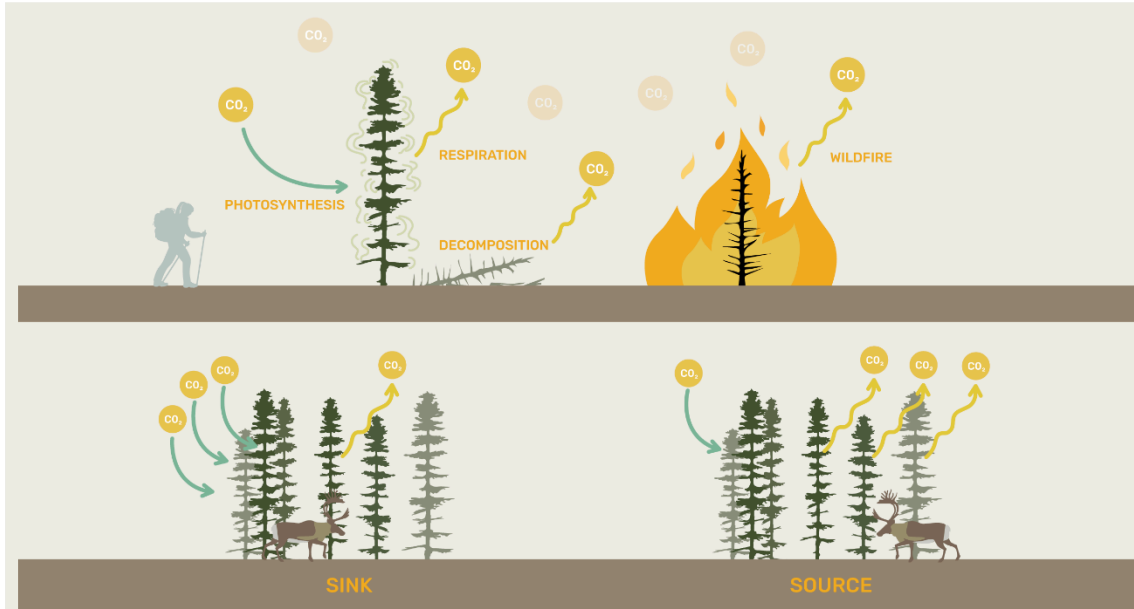
Industries: Infographics, Environmental & Natural Sciences, Government

Completion Date: 2020


PROJECT SUMMARY

The Canadian Forest Service engaged Fuse Consulting to review the Northwest Territories Baseline Vulnerability Assessment, a large technical document related to climate change, and 1) recommend sections where figures would help clarify technical details of the text, 2) develop the approved figures, and 3) design a single overview infographic to be used within the executive summary and in other communications.





CH₄ emissions have a disproportionate effect on climate change



Carbon dynamics in peatlands are complex

